

# McDuffie County's Natural History

In this FREE self guided audio tour, you will explore the natural environment of our region, focusing on such topics as our geography, our flora and fauna, and the natural resources that shaped the growth of McDuffie County.

**Step 1:** Proceed to the first stop listed inside this brochure

**Step 2:** Dial the tour number  
**706-715-3399**

**Step 3:** Enter the number of the stop and press #

- Enter another number anytime you are ready, followed by the # key.
- For instructions press the \* key.
- To provide feedback press 0#.
- The call is free but you will use your minutes.



Thomson-McDuffie  
— COUNTY, GA —  
Convention & Visitors Bureau

For more information, please contact us at:

Thomson-McDuffie County  
Convention & Visitors Bureau  
111 Railroad Street • Thomson, GA 30824  
706-597-1000 • Fax: 706-595-2143

# The Natural History of McDuffie County



An Audio Driving Tour  
of McDuffie County Georgia



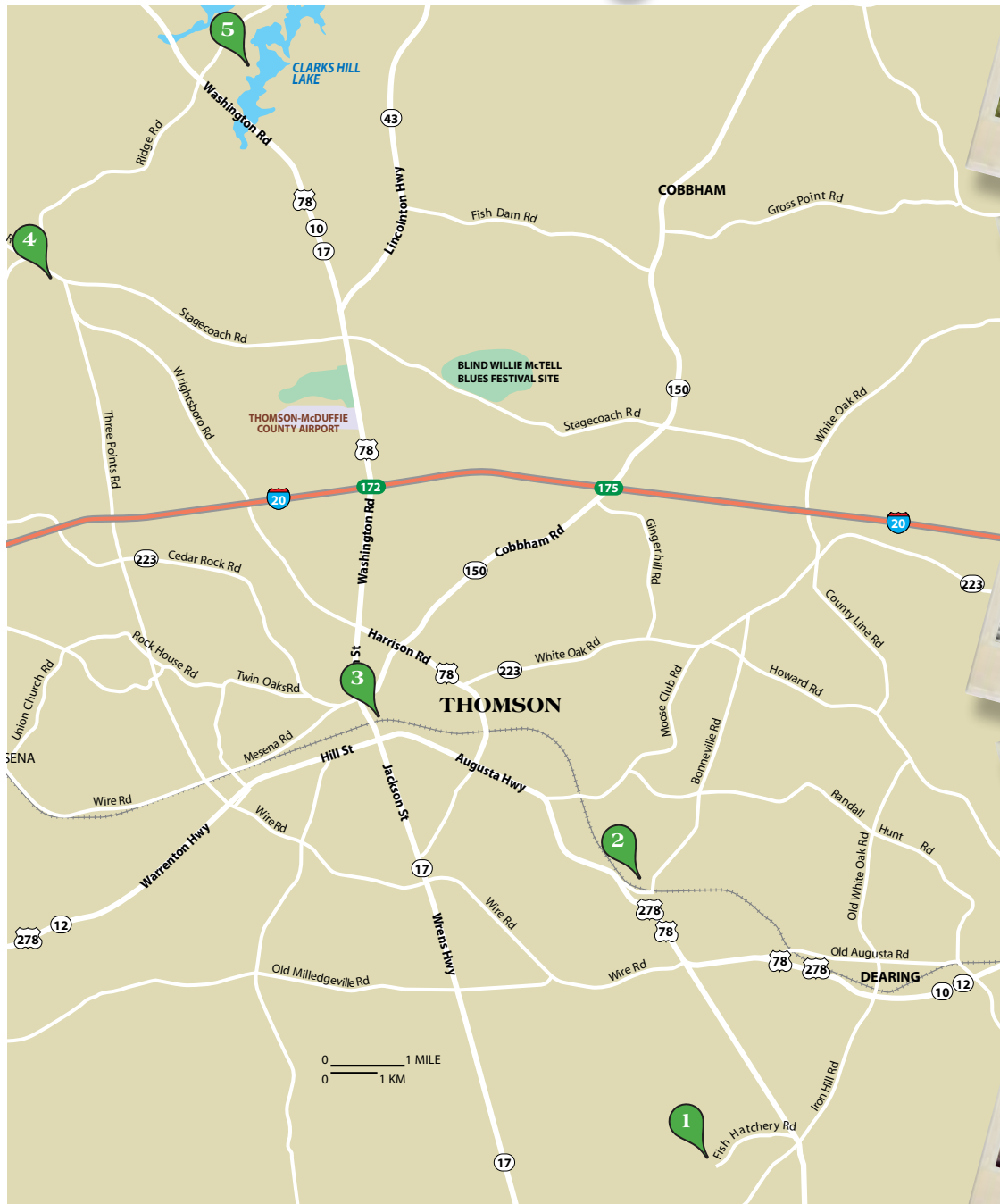
ExploreGeorgia.org

Funded in part by a grant from the Georgia  
Department of Economic Development

Technology provided by Guide by Cell




# Driving Map




## Driving Tour Stops:

- 

**1 McDuffie Public Fishing Area**  
From Thomson, travel east on Hwy 278 for 5.6 miles, turn right on Ellington Airline Rd for 2.8 miles, turn right on to Fish Hatchery Rd, follow this road into the Public Fishing Area.
- 

**2 Boneville**  
From Fish Hatchery Rd, travel .3 mile to Ellington Airline Road, turn left onto Ellington Airline Road, travel 2.8 miles to Hwy 278/GA-10, bear left onto Hwy 278, travel .8 mile to Boneville Pond Rd, bear right at the Historic Marker for the Boneville Historic District.
- 

**3 John Muir**  
Exit the Boneville Historic District by traveling north .1 mile on Boneville Pond Rd, turn left onto Boneville Rd, travel .5 to Highway 278/GA 10, turn right and travel 4 miles to Main St, turn right onto Main street and travel .4 mile to the Thomson Depot.
- 

**4 William Bartram**  
Exit the Depot parking lot and turn right onto Main St. Travel 5.2 miles to Stagecoach Rd, turn left onto Stagecoach Rd. Stagecoach will become Wrightsboro Rd NW in 2.6 miles. Bear right onto Wrightsboro Rd and continue 1.8 miles to the Wrightsboro Community Church, on your left.
- 

**5 Clarks Hill Lake**  
Proceed .6 mile along Wrightsborough Rd to Ridge Rd. Turn right onto Ridge Road and continue 4 miles, cross US Hwy 278 and continue on Russells Landing Rd 2.5 miles.